Evacuation Routes

SBCTA - Valley Region

- Evacuation Routes
- City Boundary
- Sphere of Influence
- Region Boundary
- County Boundary

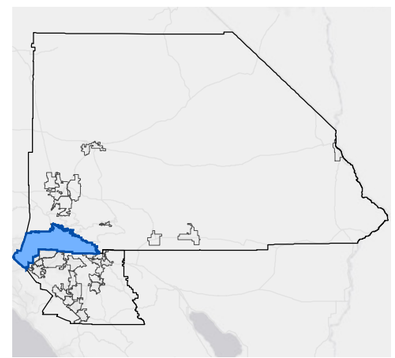

0 16,000 32,000 Feet

2/20/2020

PLACEWORKS

Evacuation Routes

SBCTA - North Desert Region

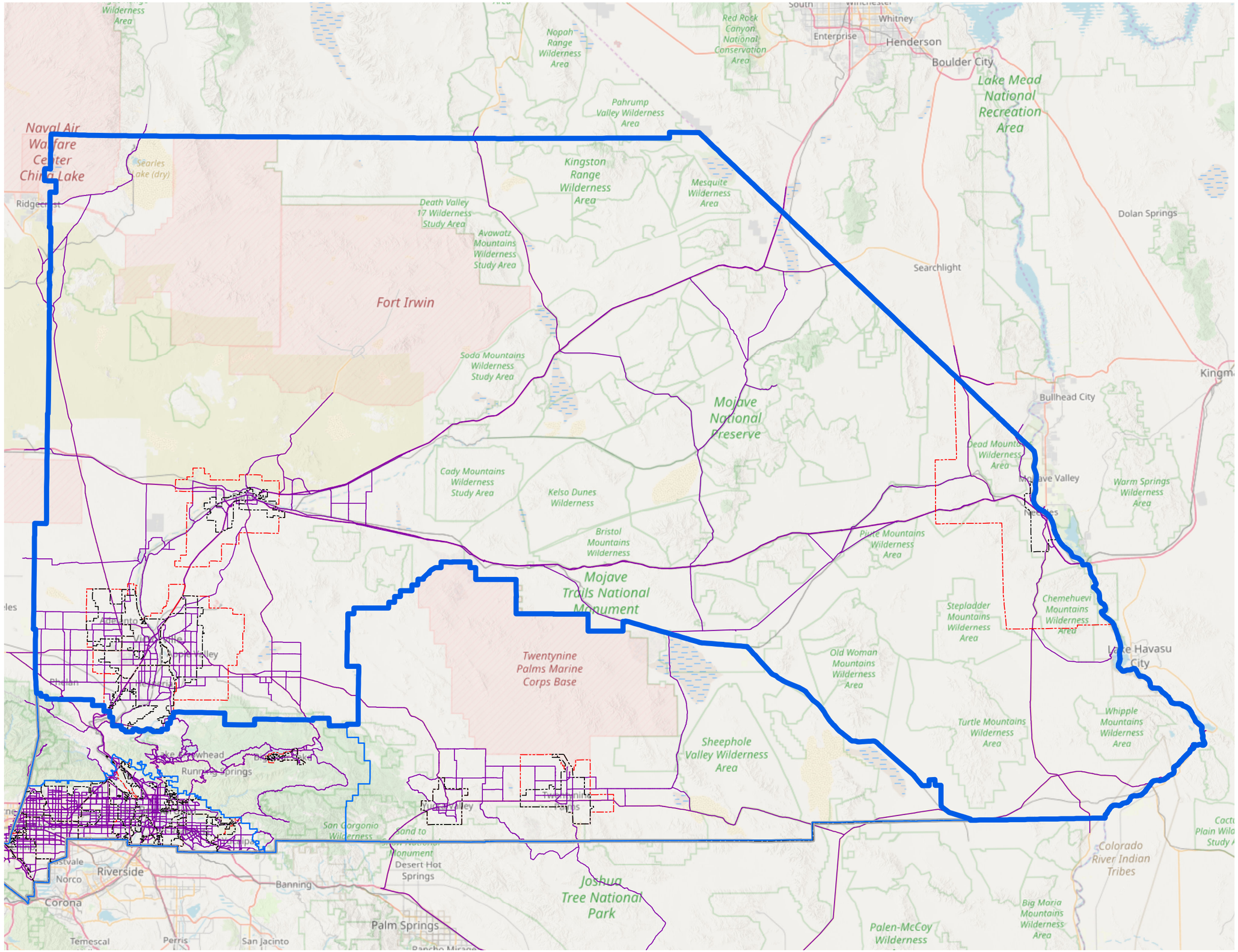

- Evacuation Routes
- City Boundary
- Sphere of Influence
- Region Boundary
- County Boundary

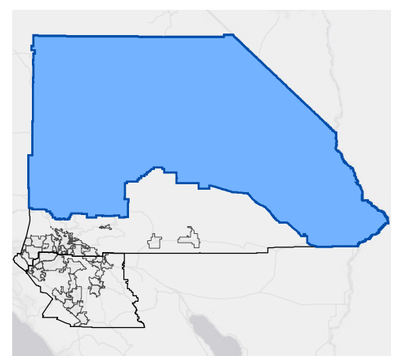

0 69,000 138,000 Feet

2/20/2020

PLACEWORKS

Evacuation Routes

SBCTA - Mountain Region

- Evacuation Routes
- City Boundary
- Sphere of Influence
- Region Boundary
- County Boundary

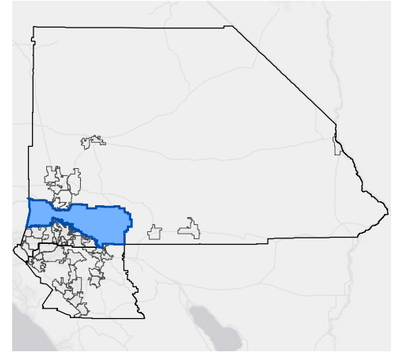

0 20,000 40,000 Feet

2/20/2020

PLACEWORKS

Evacuation Routes

ADELANTO CITY

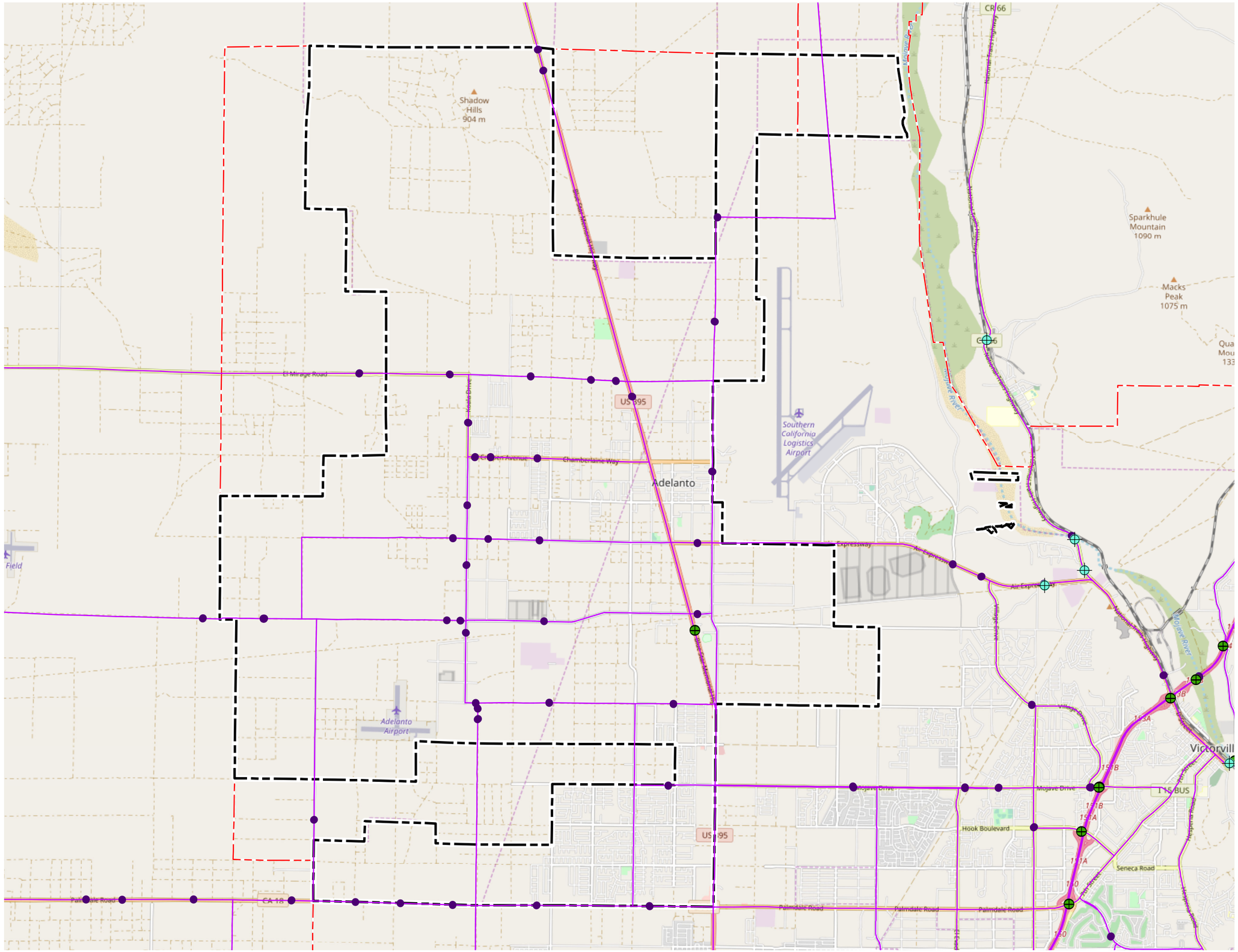

- Caltrans Local Bridges
- Caltrans State Bridges
- Water Crossings
- Evacuation Routes
- City Boundary
- Sphere of Influence
- County Boundary

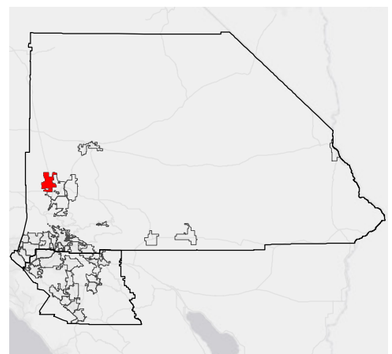

0 5,000 10,000 Feet

11/11/2019

PLACEWORKS

Evacuation Routes

APPLE VALLEY CITY

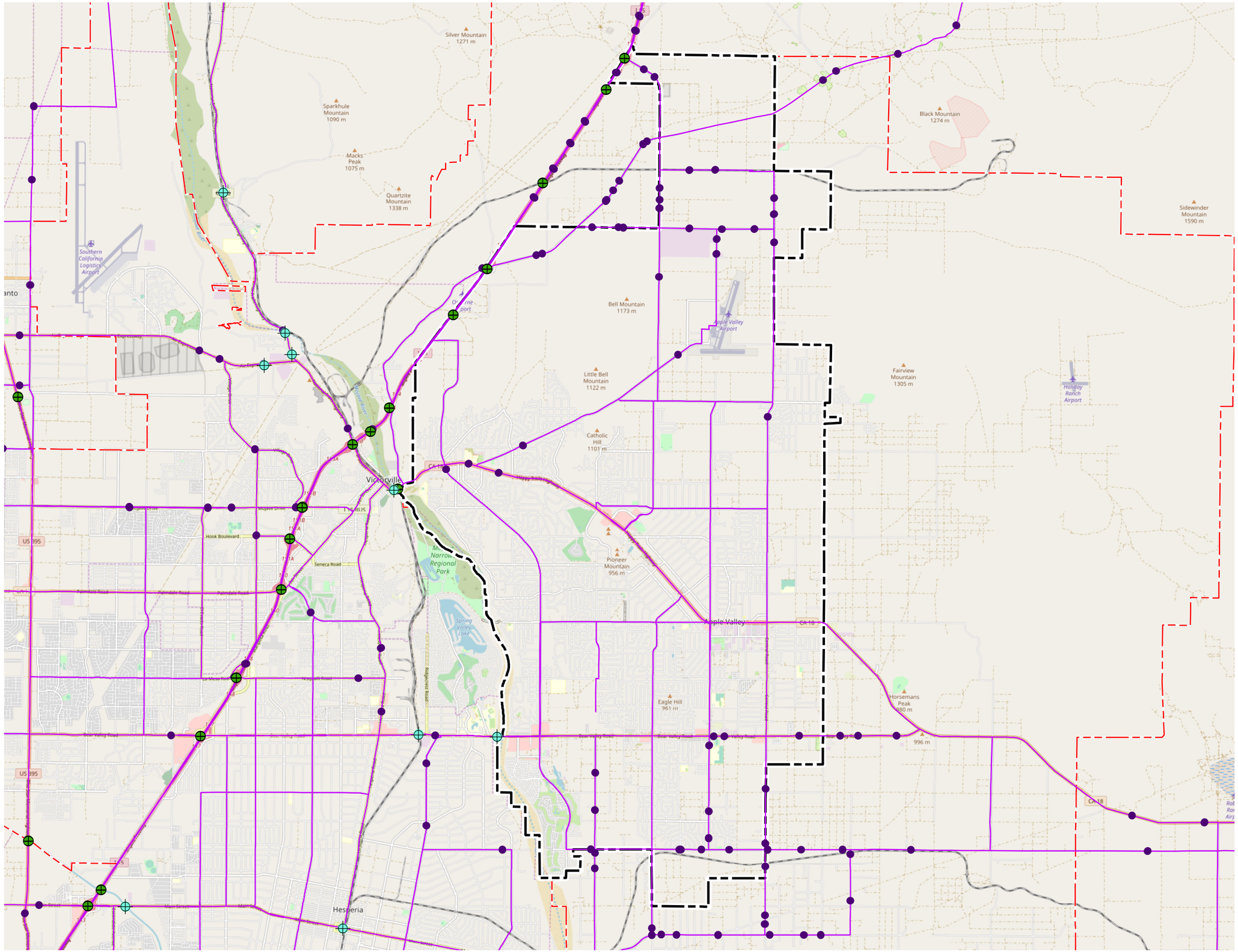

- Caltrans Local Bridges
- Caltrans State Bridges
- Water Crossings
- Evacuation Routes
- City Boundary
- Sphere of Influence
- County Boundary

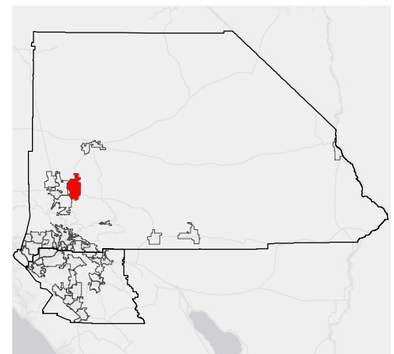

0 7,200 14,400 Feet

11/11/2019

PLACEWORKS

Evacuation Routes

BARSTOW CITY

- Caltrans Local Bridges
- Caltrans State Bridges
- Water Crossings
- Evacuation Routes
- City Boundary
- Sphere of Influence
- County Boundary

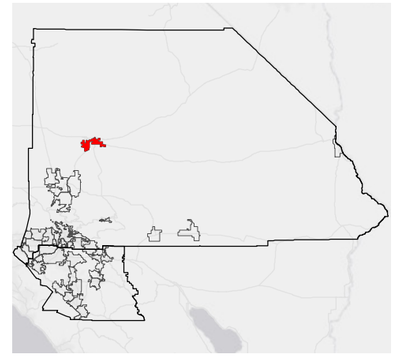

0 5,100 10,200 Feet

11/11/2019

PLACEWORKS

Evacuation Routes

BIG BEAR LAKE CITY

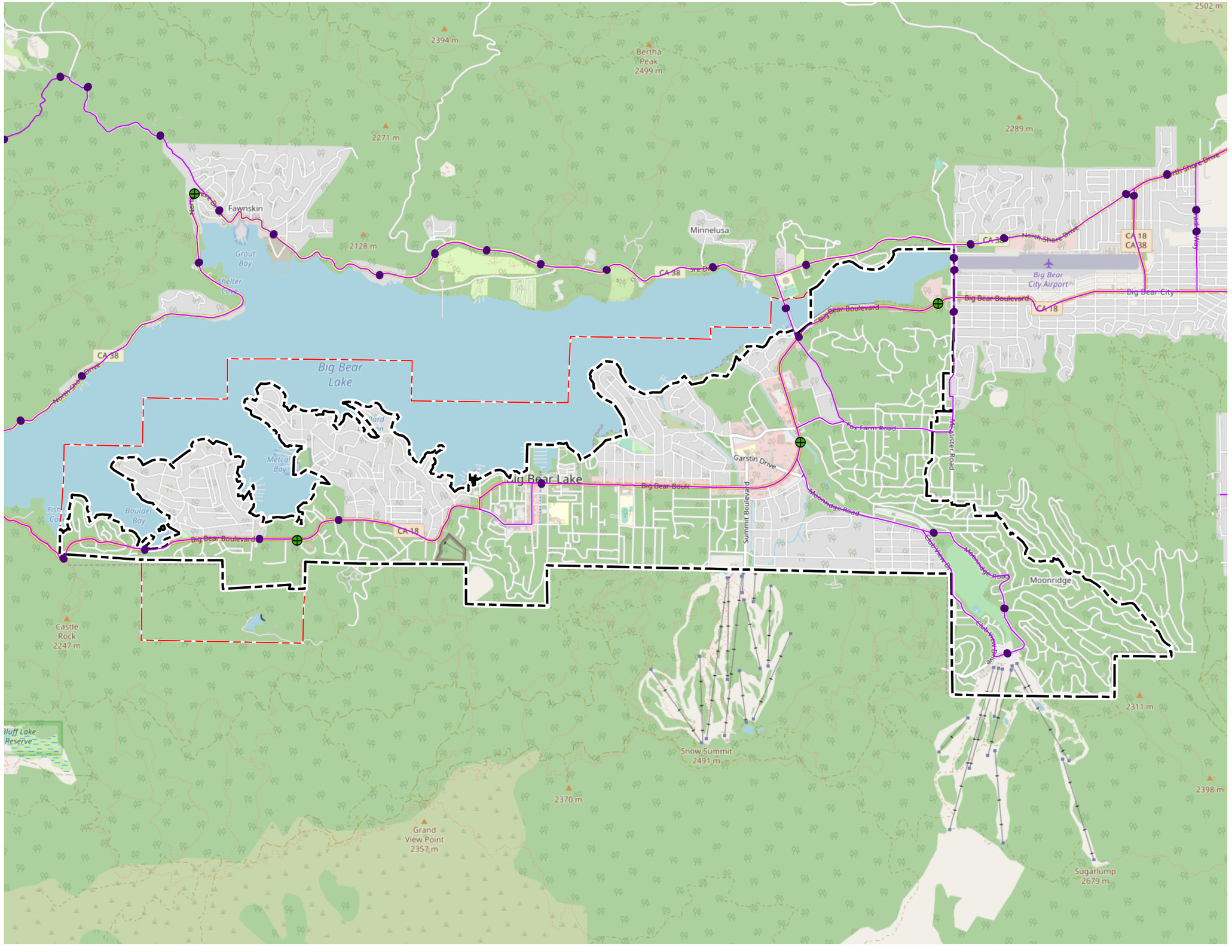

- Caltrans Local Bridges
- Caltrans State Bridges
- Water Crossings
- Evacuation Routes
- City Boundary
- Sphere of Influence
- County Boundary

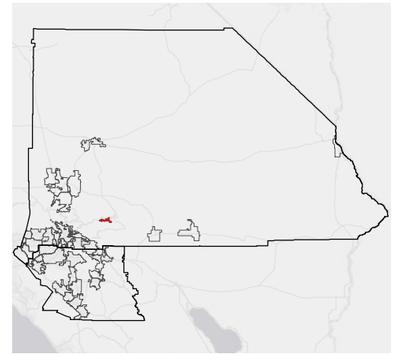

0 2,500 5,000 Feet

11/11/2019

PLACEWORKS

Evacuation Routes

CHINO CITY

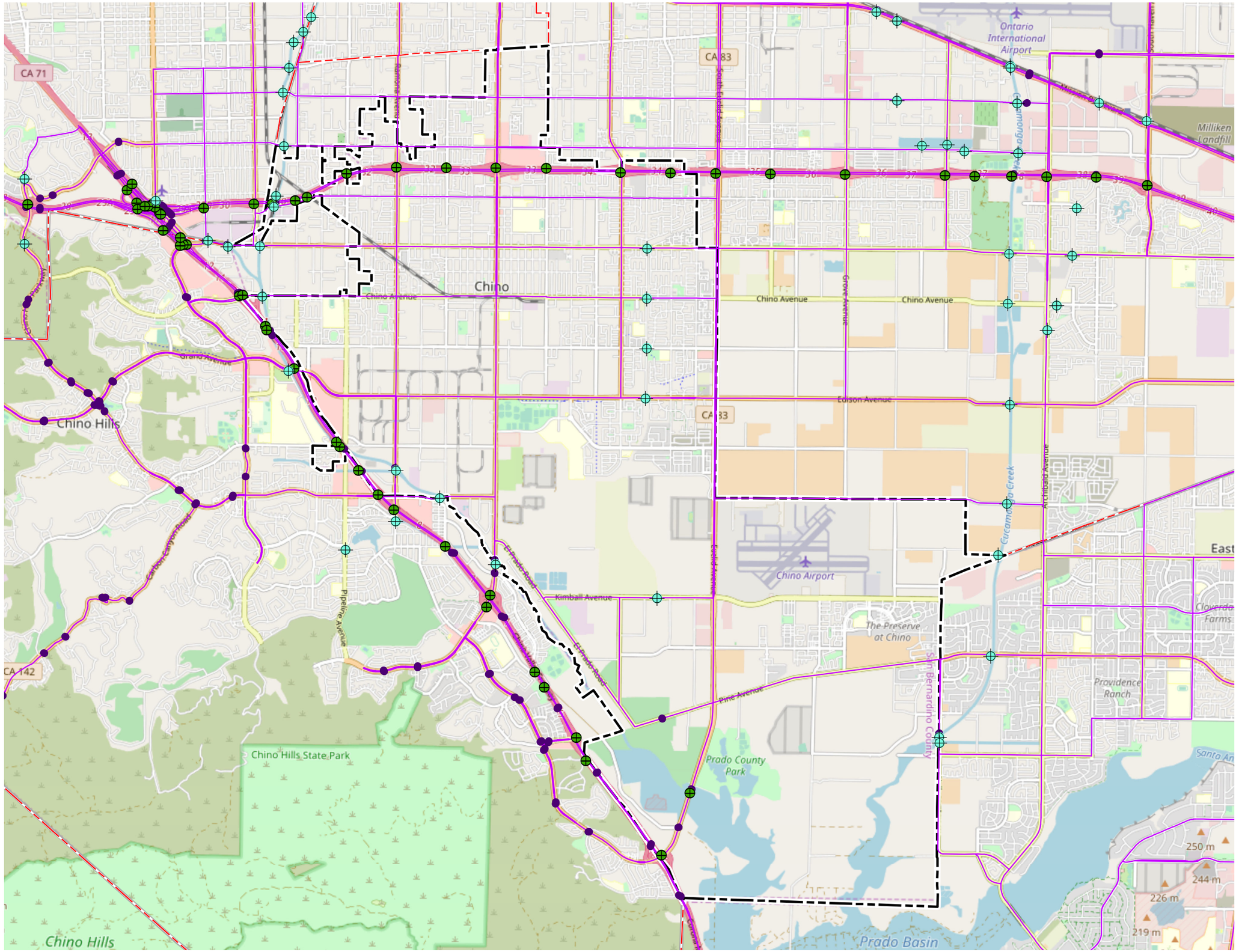

Caltrans Local Bridges

Caltrans State Bridges

Water Crossings

Evacuation Routes

City Boundary

Sphere of Influence

County Boundary

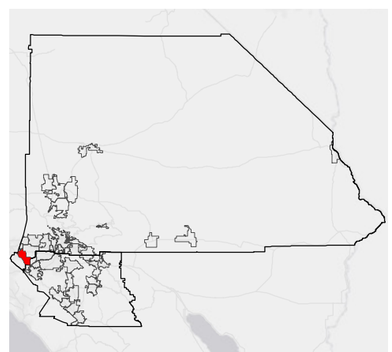

0 4,100 8,200 Feet

11/11/2019

PLACEWORKS

Evacuation Routes

CHINO HILLS CITY

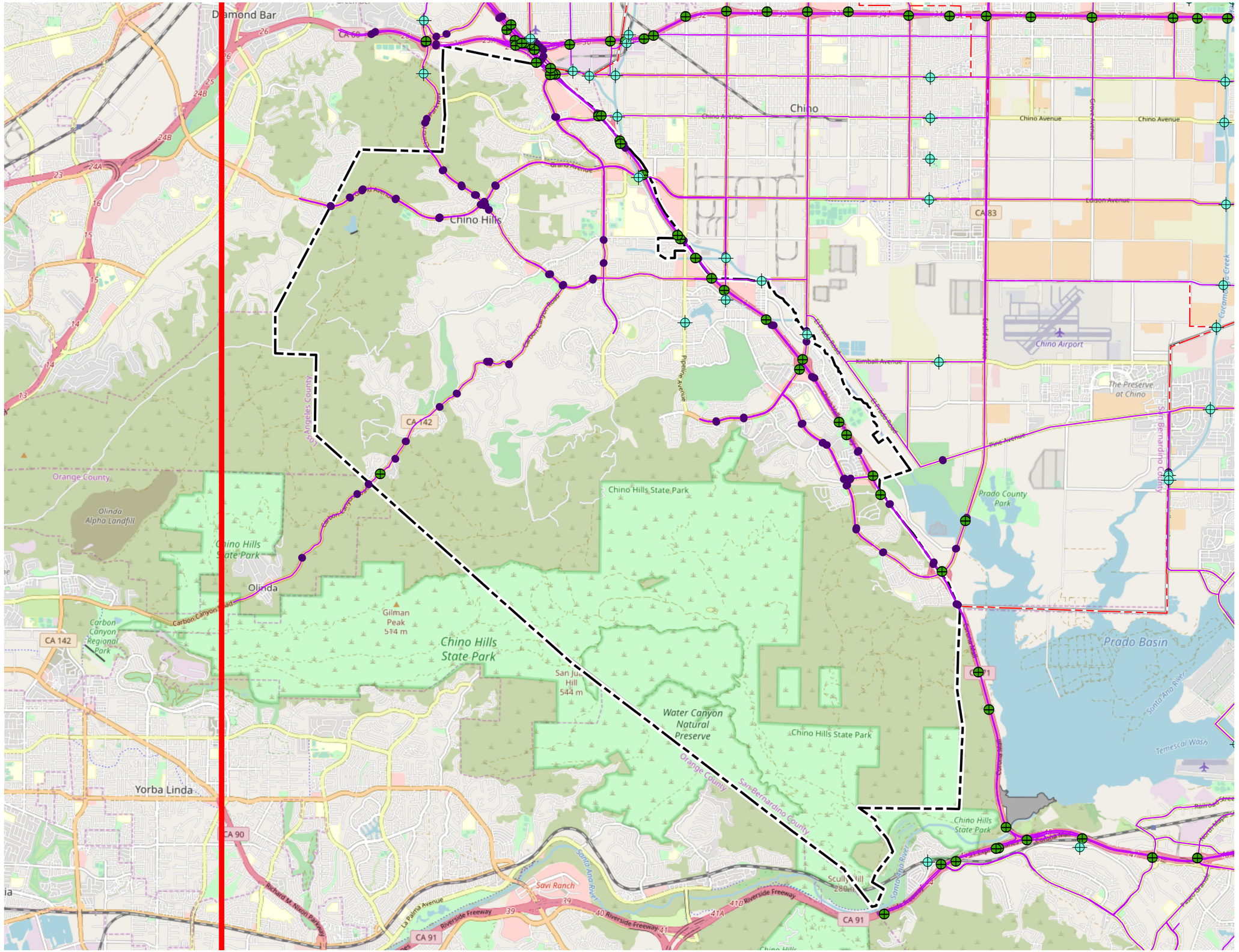

- Caltrans Local Bridges
- Caltrans State Bridges
- Water Crossings
- Evacuation Routes
- City Boundary
- Sphere of Influence
- County Boundary

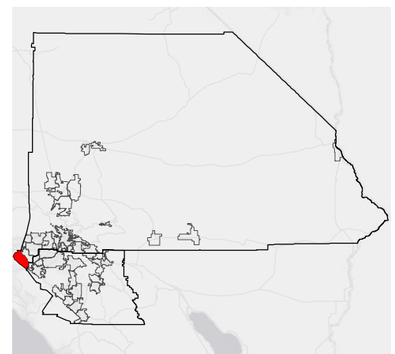

0 5,000 10,000 Feet

11/11/2019

PLACEWORKS

Evacuation Routes

COLTON CITY

- Caltrans Local Bridges
- Caltrans State Bridges
- Water Crossings
- Evacuation Routes
- City Boundary
- Sphere of Influence
- County Boundary

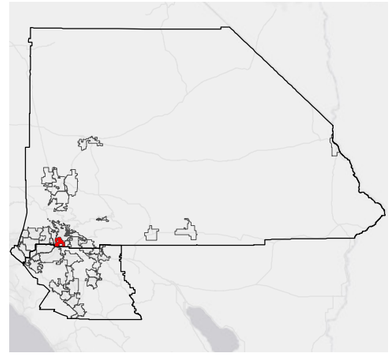

0 2,500 5,000 Feet

11/11/2019

PLACEWORKS

Evacuation Routes

FONTANA CITY

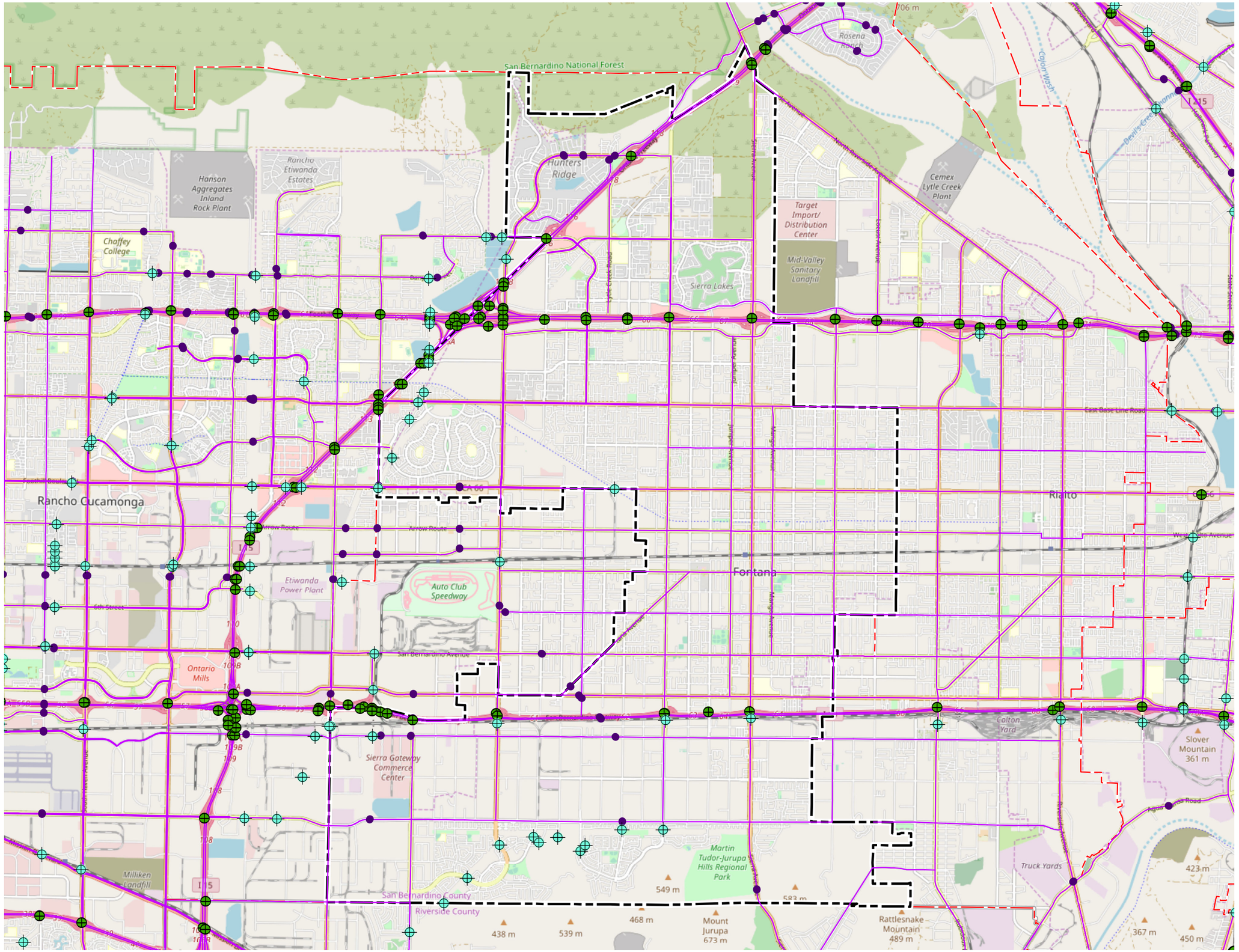

- Caltrans Local Bridges
- Caltrans State Bridges
- Water Crossings
- Evacuation Routes
- City Boundary
- Sphere of Influence
- County Boundary

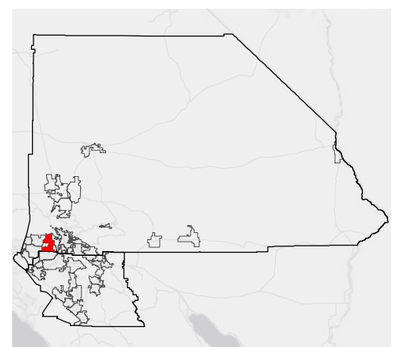

0 4,900 9,800 Feet

11/11/2019

PLACEWORKS

Evacuation Routes

GRAND TERRACE CITY

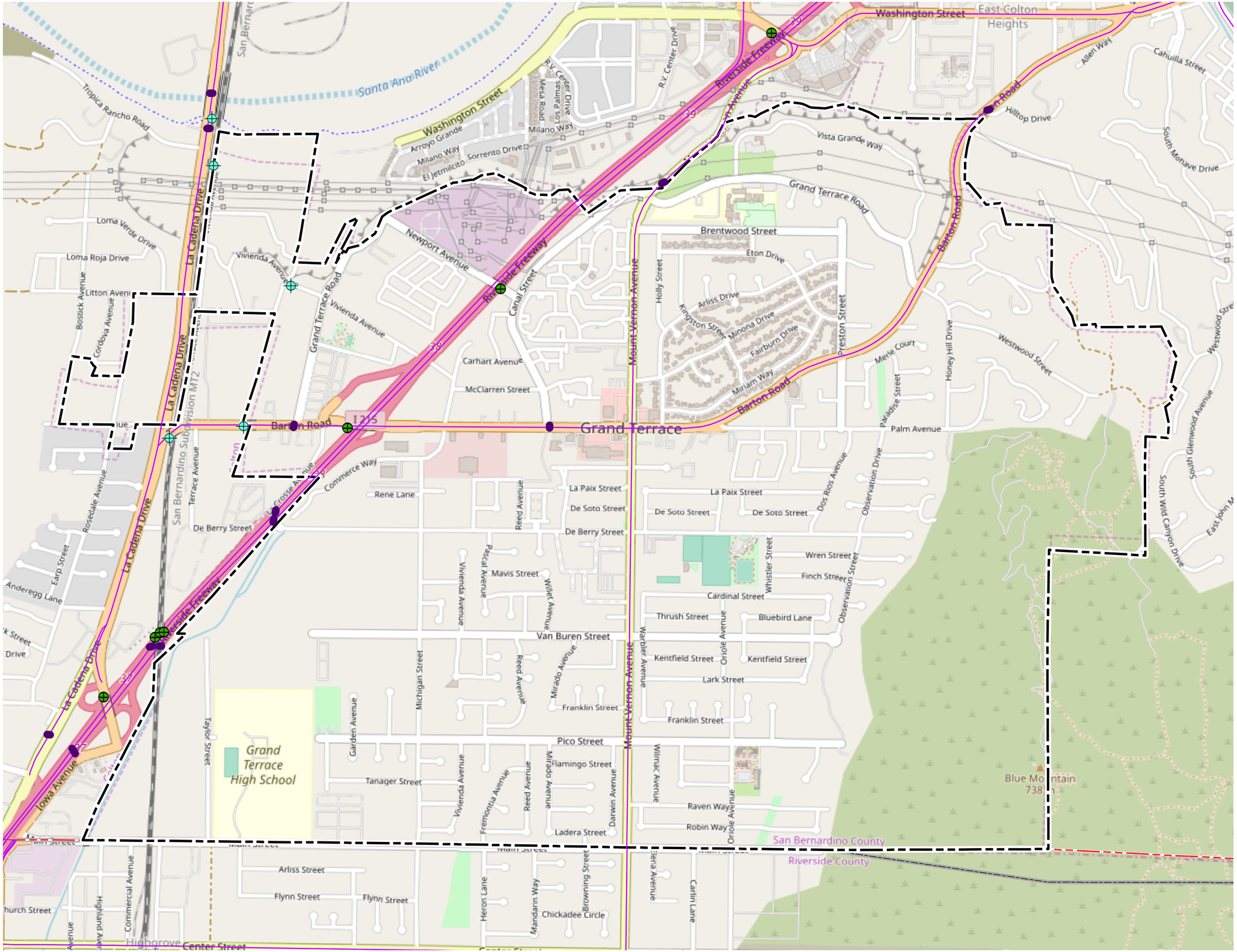

- Caltrans Local Bridges
- Caltrans State Bridges
- Water Crossings
- Evacuation Routes
- City Boundary
- Sphere of Influence
- County Boundary

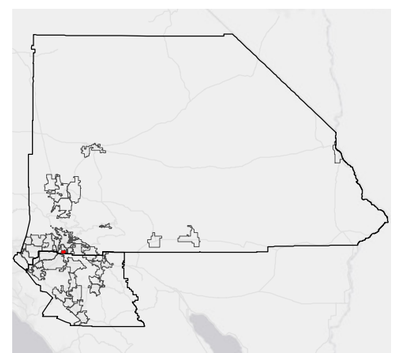

0 980 1,960 Feet

11/11/2019

PLACEWORKS

Evacuation Routes

HESPERIA CITY

- Caltrans Local Bridges
- Caltrans State Bridges
- Water Crossings
- Evacuation Routes
- City Boundary
- Sphere of Influence
- County Boundary

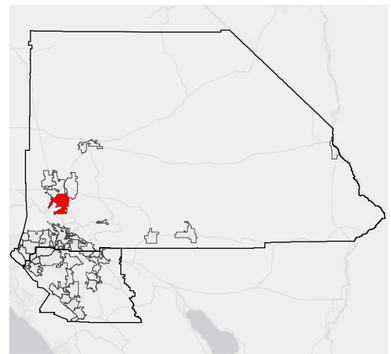

0 5,500 11,000 Feet

11/11/2019

PLACEWORKS

Evacuation Routes

HIGHLAND CITY

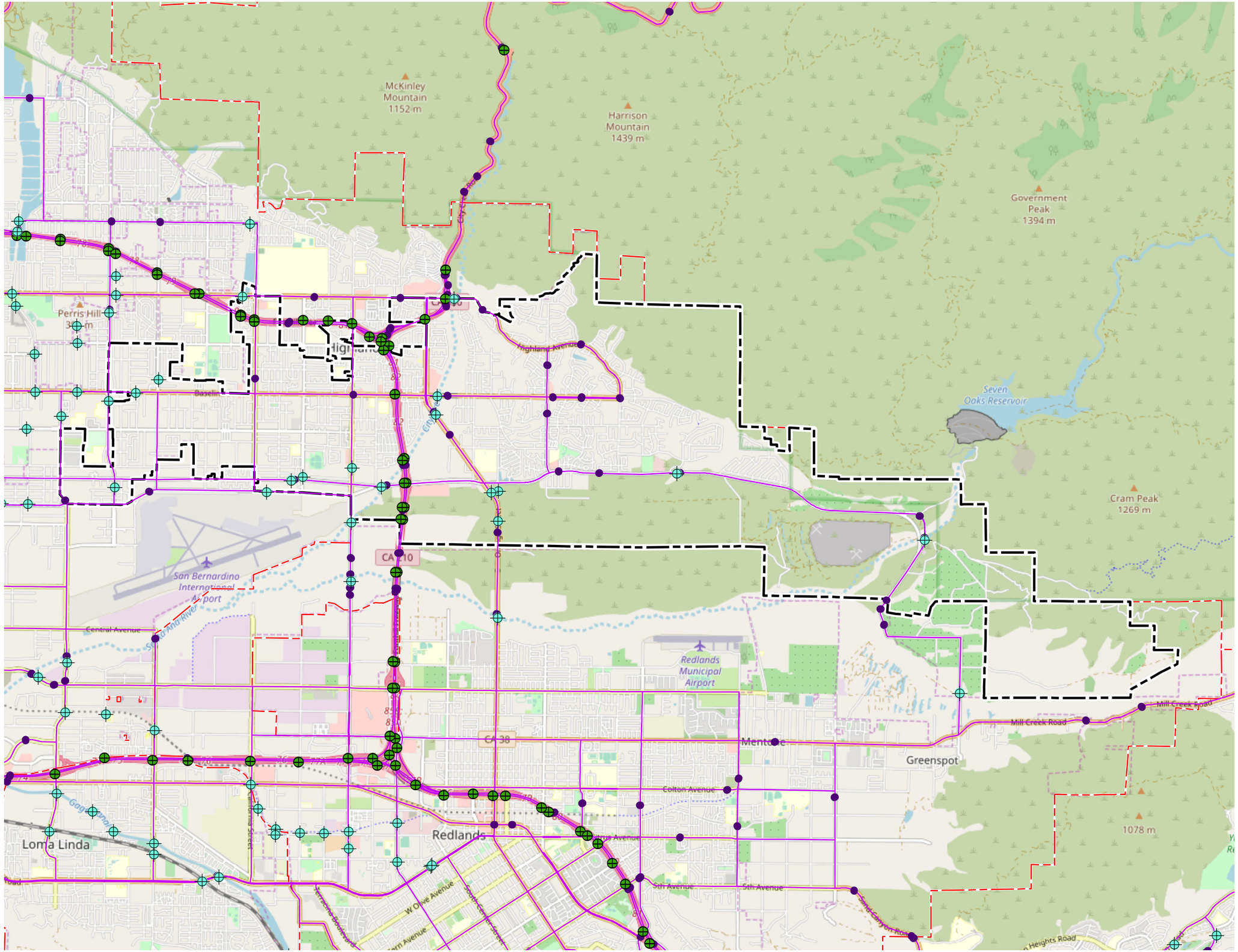

- Caltrans Local Bridges
- Caltrans State Bridges
- Water Crossings
- Evacuation Routes
- City Boundary
- Sphere of Influence
- County Boundary

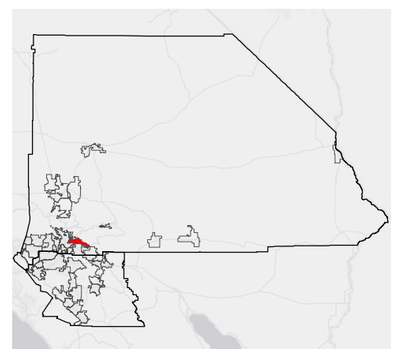

0 4,200 8,400 Feet

11/11/2019

PLACEWORKS

Evacuation Routes

LOMA LINDA CITY

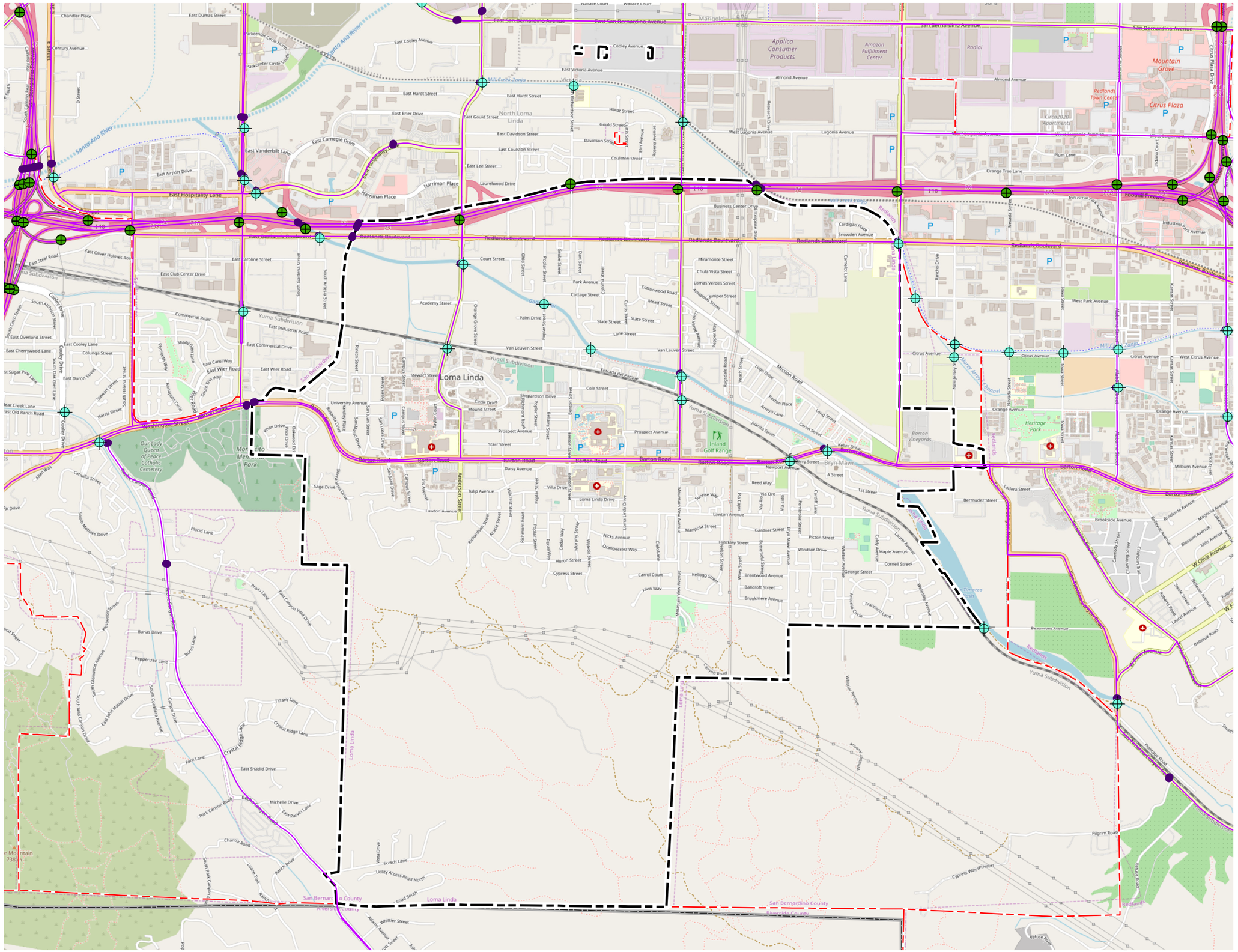

- Caltrans Local Bridges
- Caltrans State Bridges
- Water Crossings
- Evacuation Routes
- City Boundary
- Sphere of Influence
- County Boundary

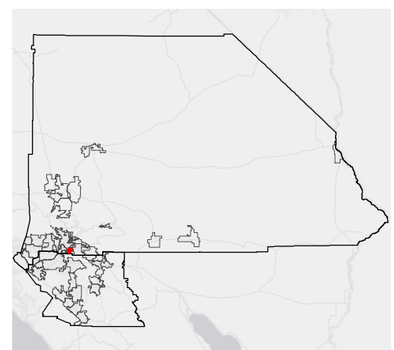

0 1,800 3,600 Feet

11/11/2019

PLACEWORKS

Evacuation Routes

MONTCLAIR CITY

- Caltrans Local Bridges
- Caltrans State Bridges
- Water Crossings
- Evacuation Routes
- City Boundary
- Sphere of Influence
- County Boundary

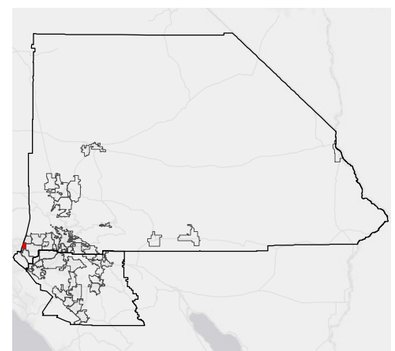

0 1,600 3,200 Feet

11/11/2019

PLACEWORKS

Evacuation Routes

NEEDLES CITY

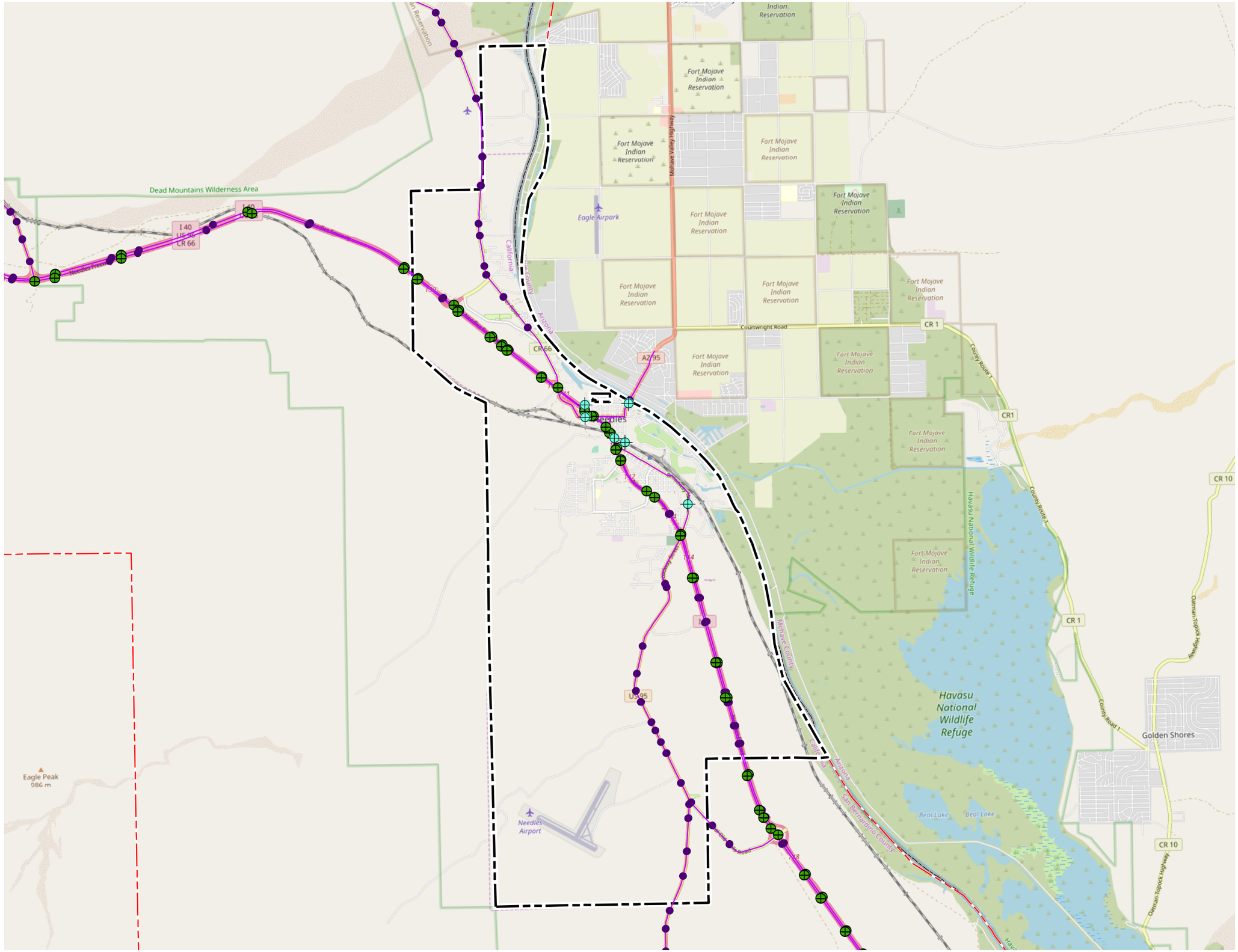

Caltrans Local Bridges

Caltrans State Bridges

Water Crossings

Evacuation Routes

City Boundary

Sphere of Influence

County Boundary

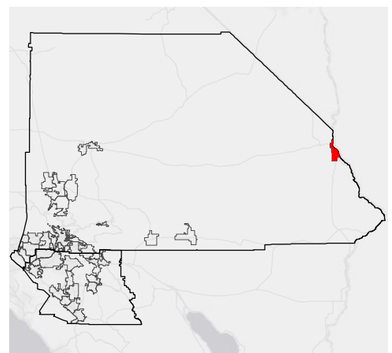

0 5,700 11,400 Feet

11/11/2019

PLACEWORKS

Evacuation Routes

ONTARIO CITY

- Caltrans Local Bridges
- Caltrans State Bridges
- Water Crossings
- Evacuation Routes
- City Boundary
- Sphere of Influence
- County Boundary

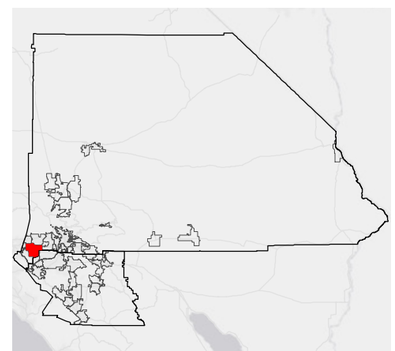

0 3,900 7,800 Feet

11/11/2019

PLACEWORKS

Evacuation Routes

RANCHO CUCAMONGA CITY

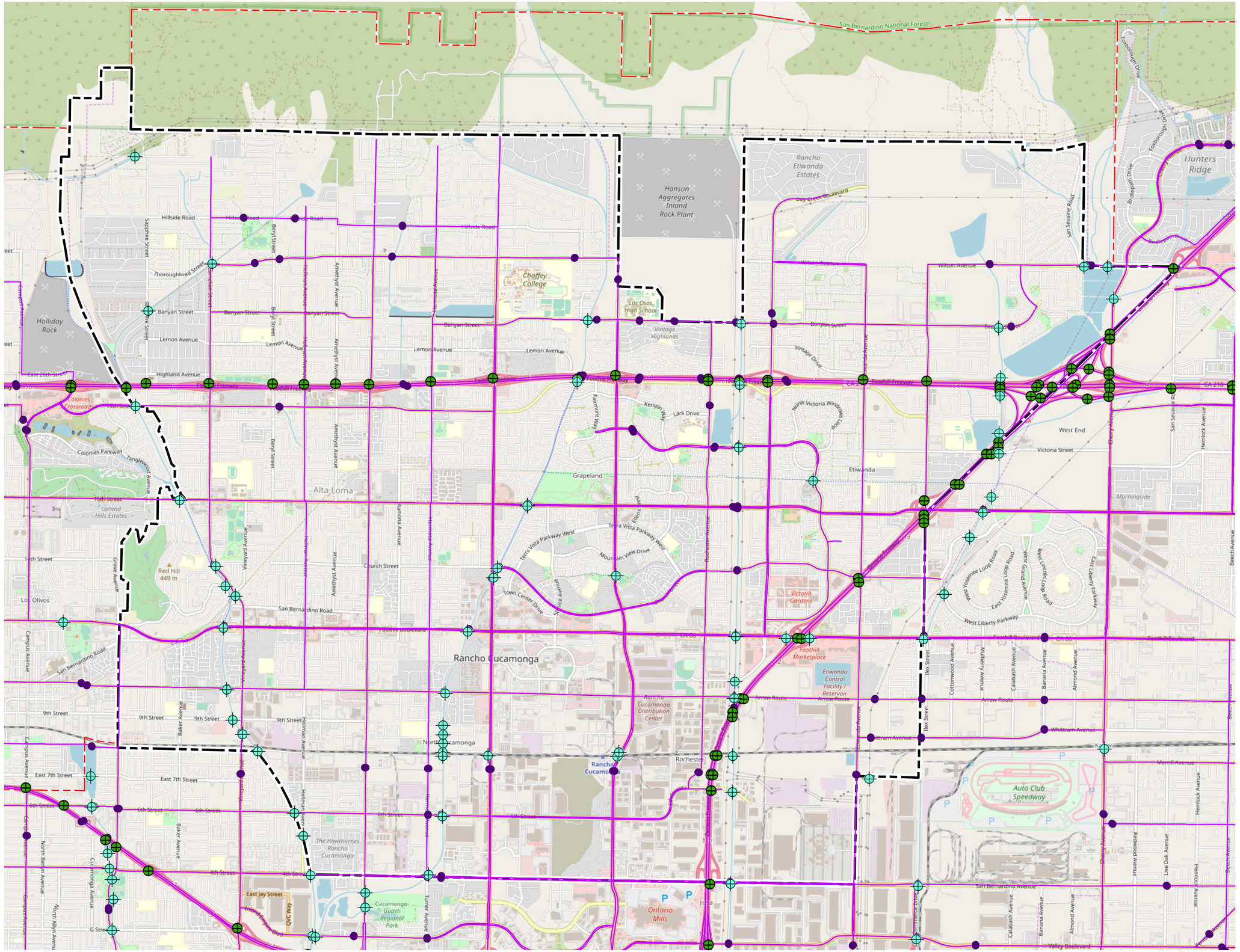

- Caltrans Local Bridges
- Caltrans State Bridges
- Water Crossings
- Evacuation Routes
- City Boundary
- Sphere of Influence
- County Boundary

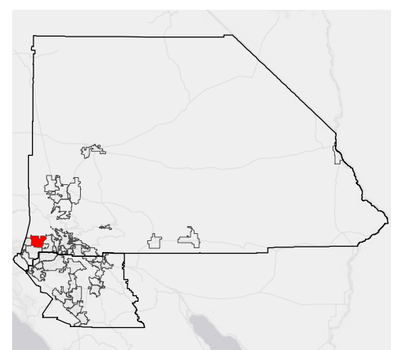

0 3,300 6,600 Feet

11/11/2019

PLACEWORKS

Evacuation Routes

REDLANDS CITY

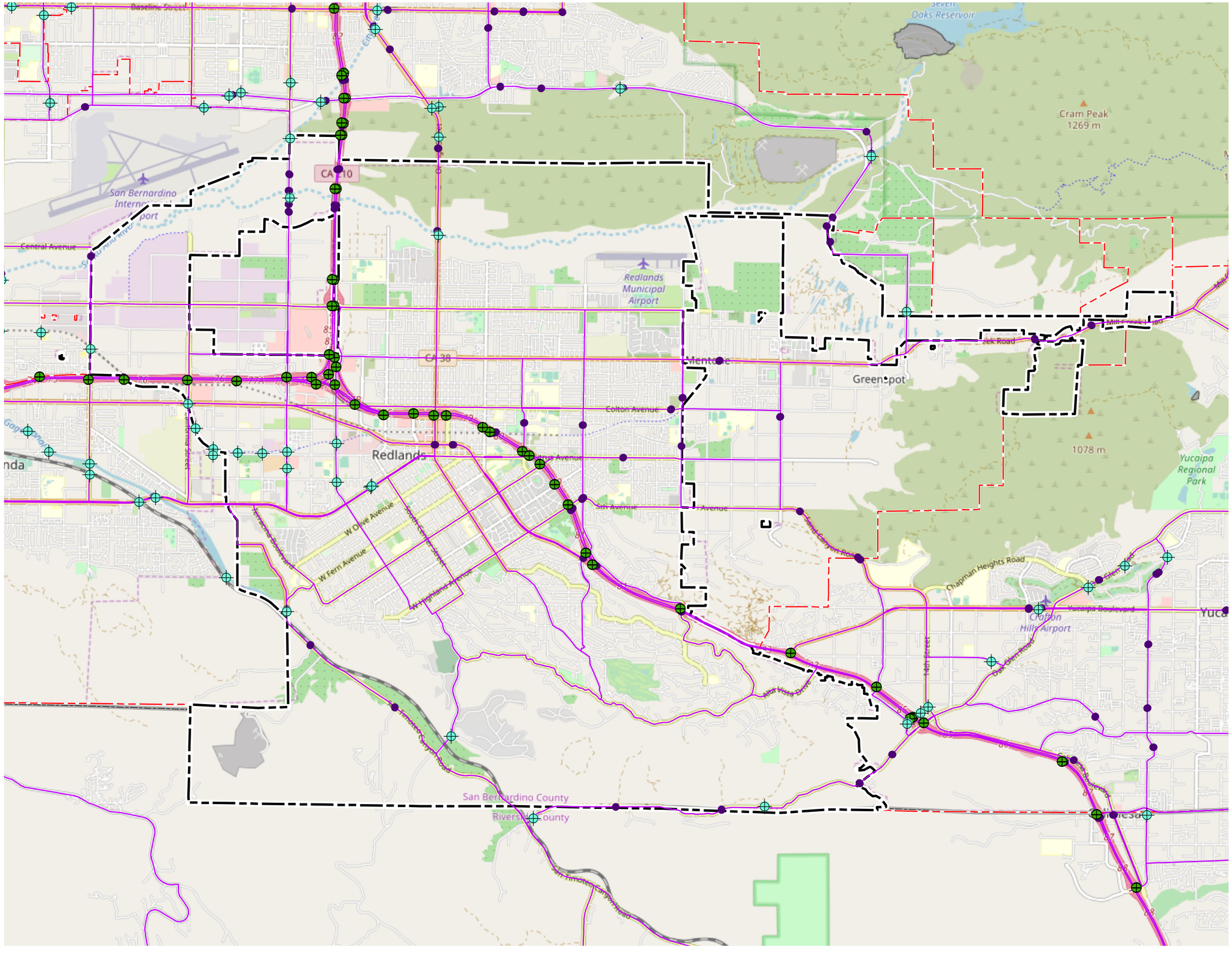

Caltrans Local Bridges

Caltrans State Bridges

Water Crossings

Evacuation Routes

City Boundary

Sphere of Influence

County Boundary

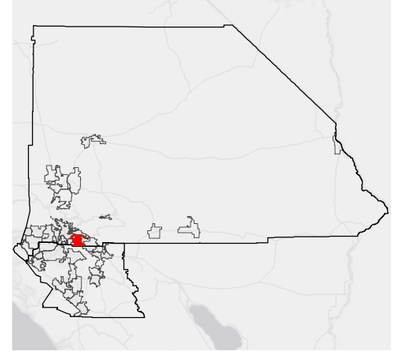

0 4,100 8,200 Feet

11/11/2019

PLACEWORKS

Evacuation Routes

RIALTO CITY

- Caltrans Local Bridges
- Caltrans State Bridges
- Water Crossings
- Evacuation Routes
- City Boundary
- Sphere of Influence
- County Boundary

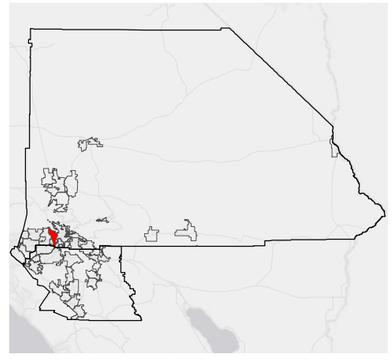

0 5,250 10,500 Feet

11/11/2019

PLACEWORKS

Evacuation Routes

SAN BERNARDINO CITY

- Caltrans Local Bridges
- Caltrans State Bridges
- Water Crossings
- Evacuation Routes
- City Boundary
- Sphere of Influence
- County Boundary

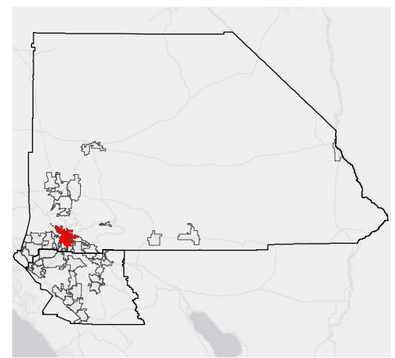

0 6,300 12,600 Feet

11/11/2019

PLACEWORKS

Evacuation Routes

TWENTYNINE PALMS CITY

- Caltrans Local Bridges
- Caltrans State Bridges
- Water Crossings
- Evacuation Routes
- City Boundary
- Sphere of Influence
- County Boundary

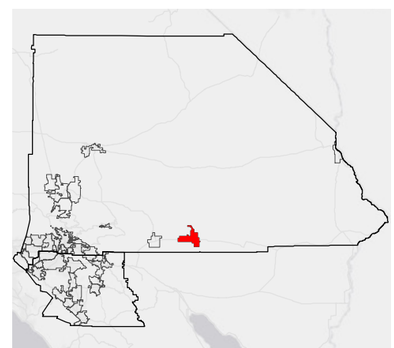

0 5,700 11,400 Feet

11/11/2019

PLACEWORKS

Evacuation Routes

UPLAND CITY

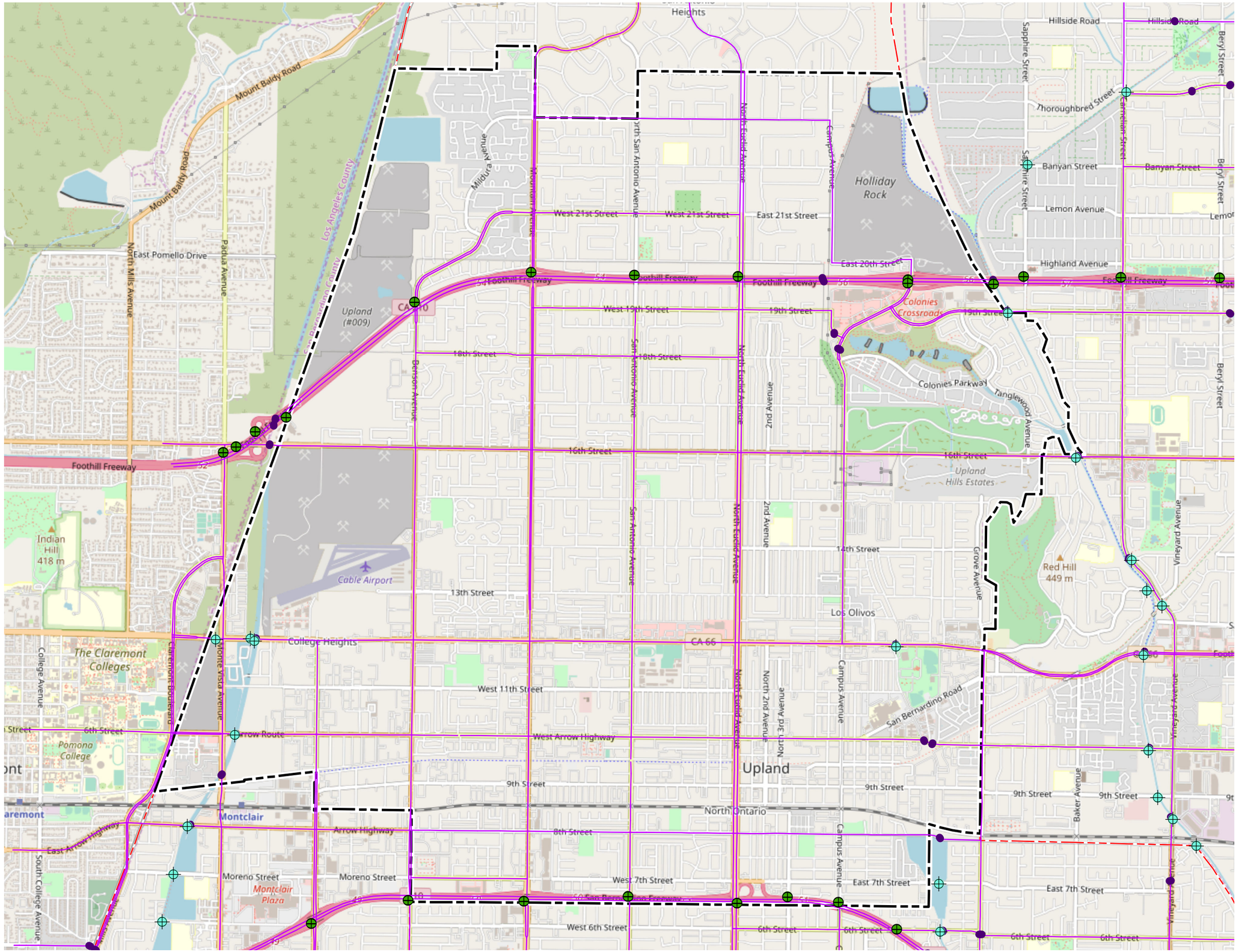

- Caltrans Local Bridges
- Caltrans State Bridges
- Water Crossings
- Evacuation Routes
- City Boundary
- Sphere of Influence
- County Boundary

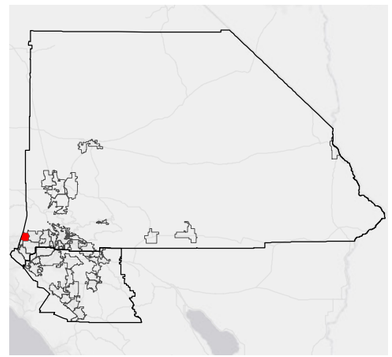

0 2,100 4,200 Feet

11/11/2019

PLACEWORKS

Evacuation Routes

VICTORVILLE CITY

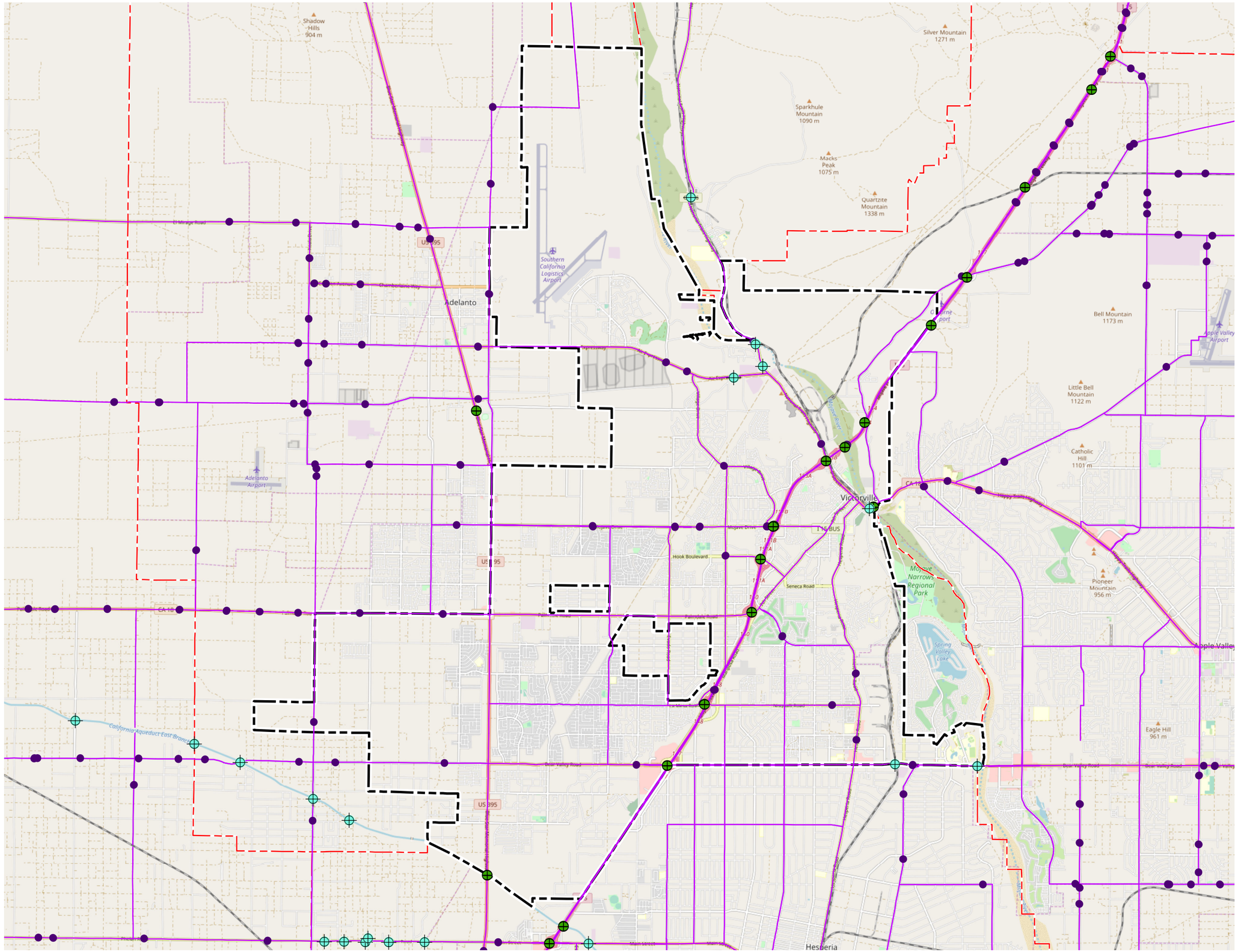

- Caltrans Local Bridges
- Caltrans State Bridges
- Water Crossings
- Evacuation Routes
- City Boundary
- Sphere of Influence
- County Boundary

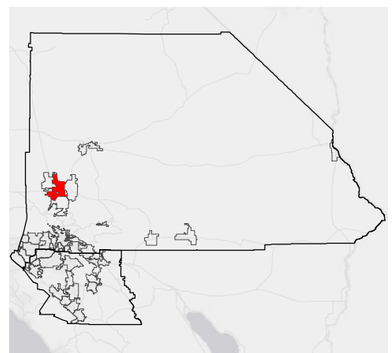

0 6,900 13,800 Feet

11/11/2019

PLACEWORKS

Evacuation Routes

YUCAIPA CITY

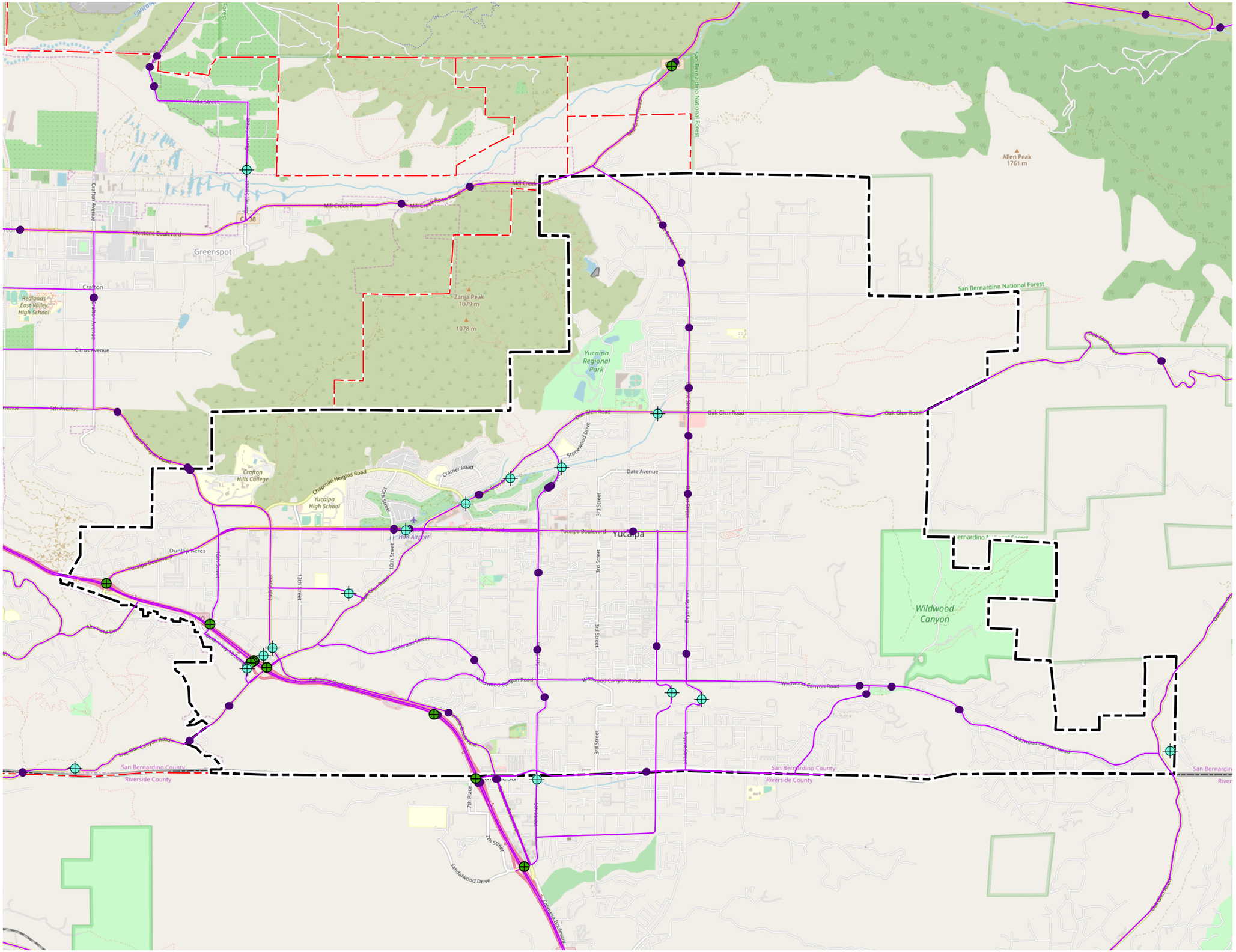

- Caltrans Local Bridges
- Caltrans State Bridges
- Water Crossings
- Evacuation Routes
- City Boundary
- Sphere of Influence
- County Boundary

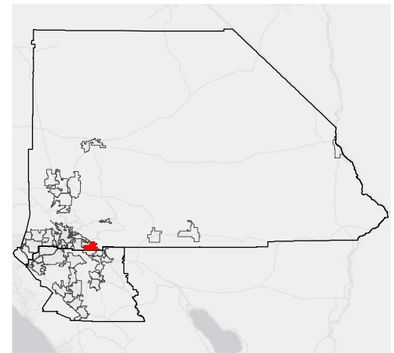

0 3,400 6,800 Feet

11/11/2019

PLACEWORKS

Evacuation Routes

YUCCA VALLEY CITY

- Caltrans Local Bridges
- Caltrans State Bridges
- Water Crossings
- Evacuation Routes
- City Boundary
- Sphere of Influence
- County Boundary



0 3,800 7,600 Feet

11/11/2019

PLACEWORKS

Evacuation Routes

SBCTA - East Desert Region

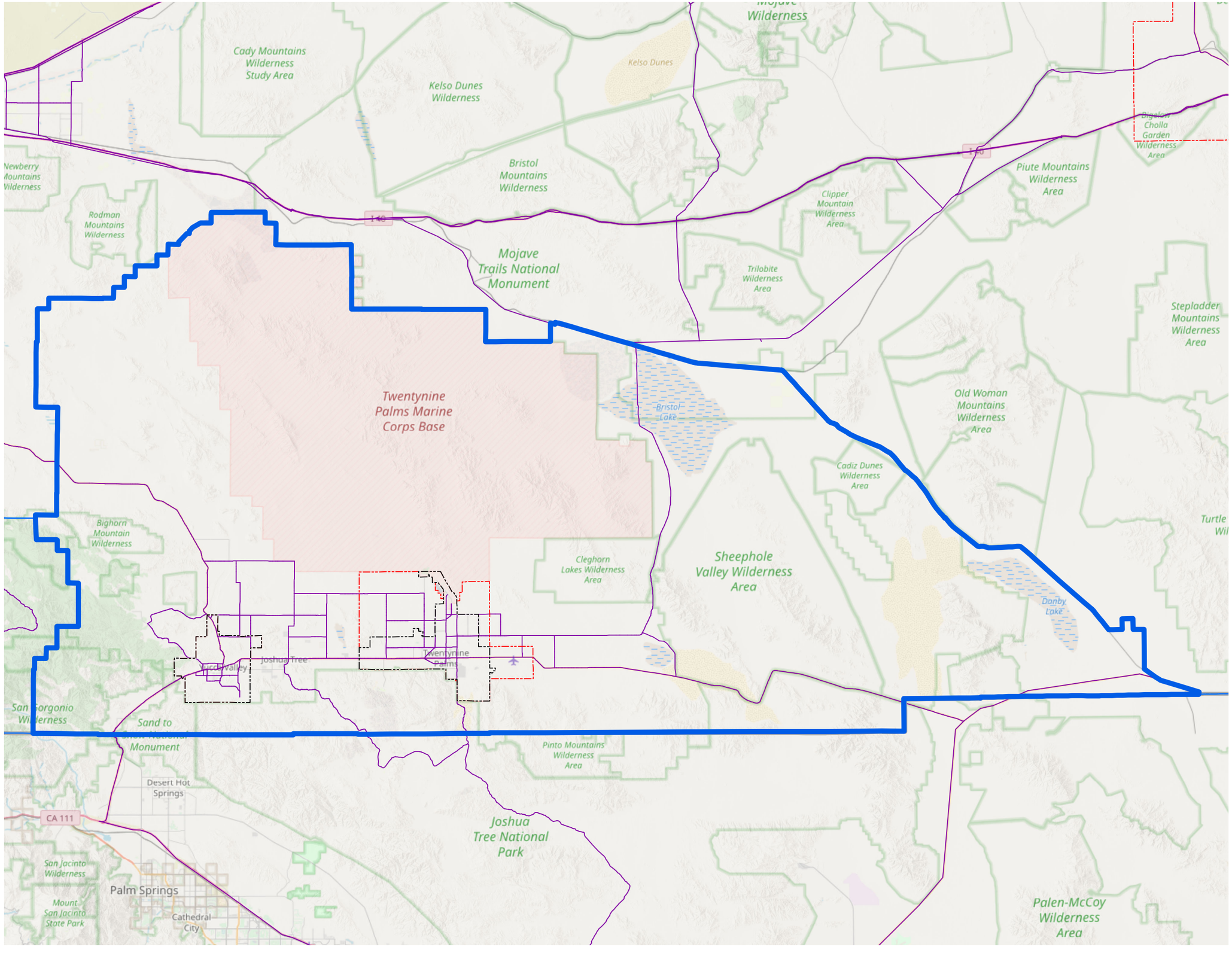

Evacuation Routes

City Boundary

Sphere of Influence

Region Boundary

County Boundary

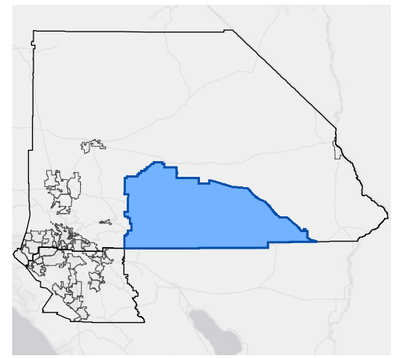

0 37,000 74,000 Feet

2/20/2020

PLACEWORKS